







Legend

-  County boundary
-  Interstate
-  US Highway
-  Major road
-  Sea, lake, or river
-  District boundary & number

1992-1996
Florida
State Senate Districts

Court Ordered on
June 22, 1992

*See In re Constitutionality of Senate Joint Resolution 2G,
601 So.2d 543 (Fla. 1992)*



Map produced by professional staff:
Florida Senate Committee on Reapportionment
404 S. Monroe St., Tallahassee, FL 32399-1100
Office: 2000 The Capitol; Phone: (850) 487-5855
Website: www.flsenate.gov/session/redistricting

0 5 10 20 30 Miles